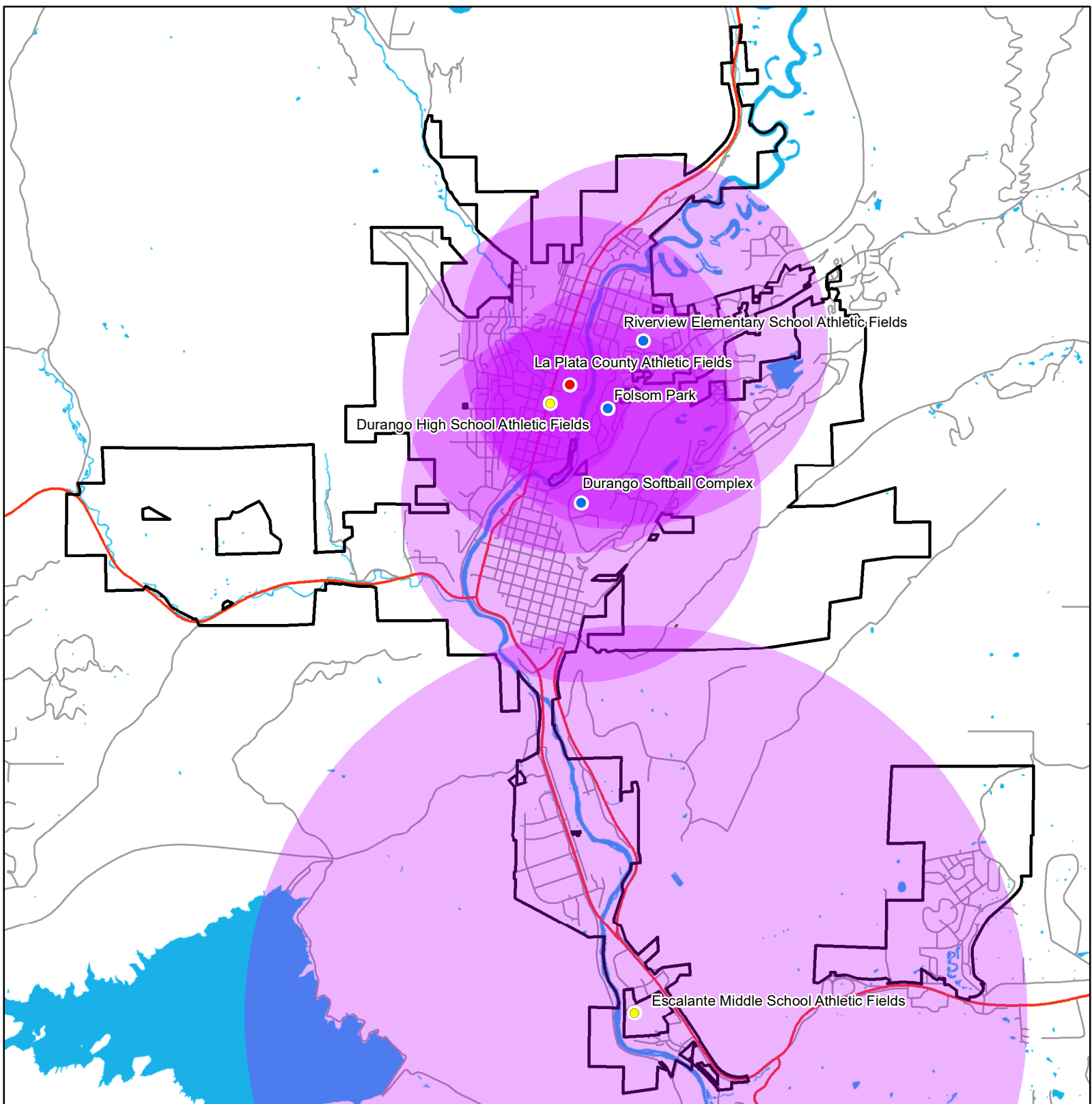


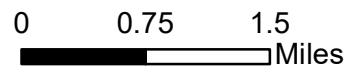
Equity Mapping - Baseball / Softball Fields








Recommended Level of Service:
1 field per 5,000 people



City of Durango, Colorado

Parks, Open Space, Trails and Recreation Master Plan



-  City Boundary
-  Highways
-  Streets
-  School Field
-  City Field
-  County Field
-  Service Area

